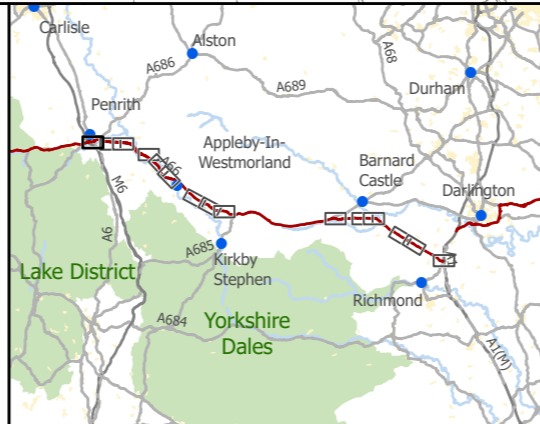


- Route Alignment
- ▭ Order Limits
- Named Watercourses (within 250m of Order Limits)
- Aquatic Invertebrate Survey
- Macrophyte Survey
- White-clawed Crayfish Survey
- Manual search & eDNA
- Manual search only
- eDNA only
- River Corridor Survey
- Downstream
- Upstream



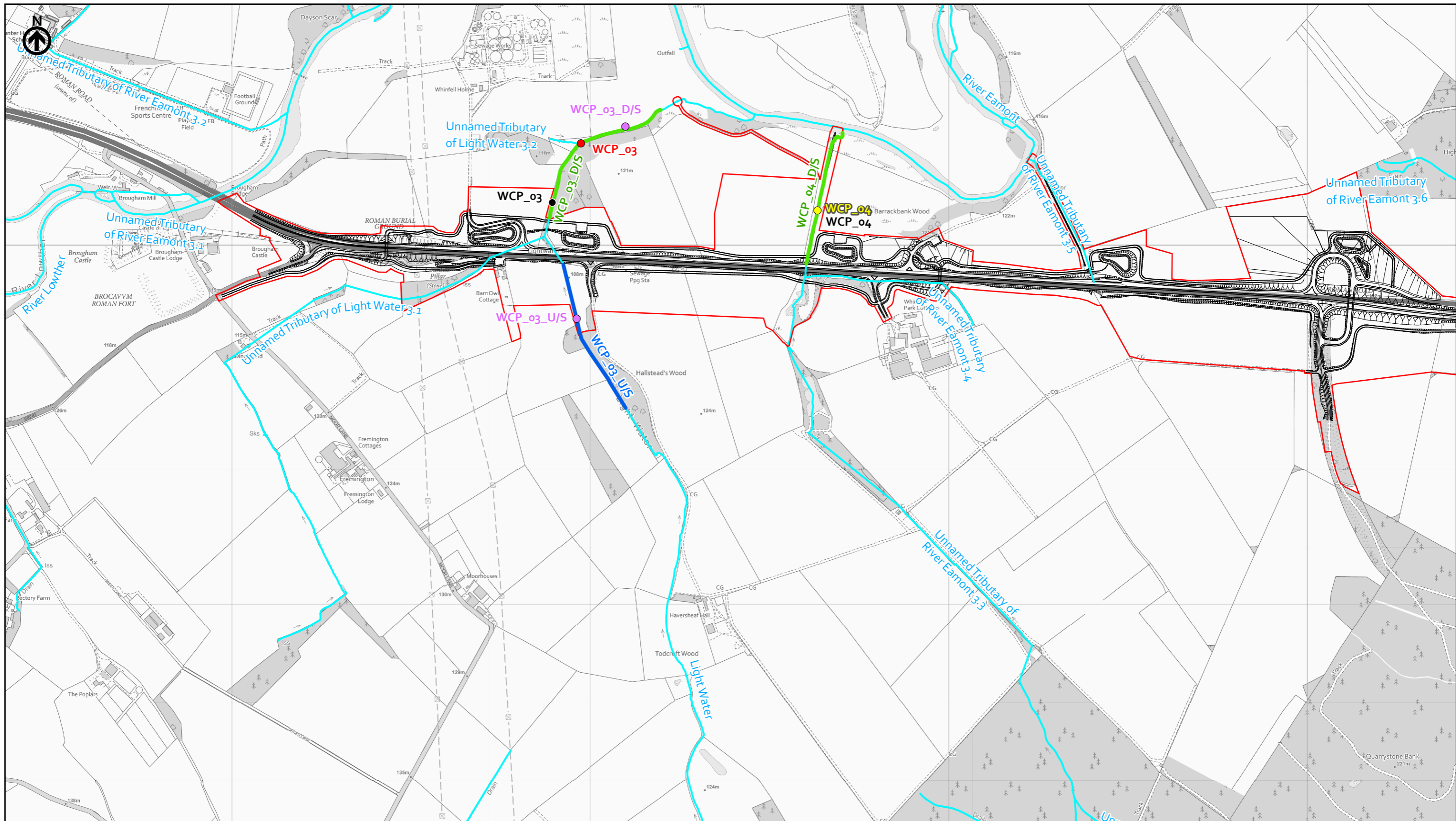
national highways 3 Piccadilly Place Manchester M1 3BN

PO2	First Issue	ZKOV	LHAN	THOU	AWAR	KWHA
		13/04/22	19/04/22	20/04/22	21/04/22	21/04/22
Revision	Created	Checked	Reviewed	Approved	Authorised	

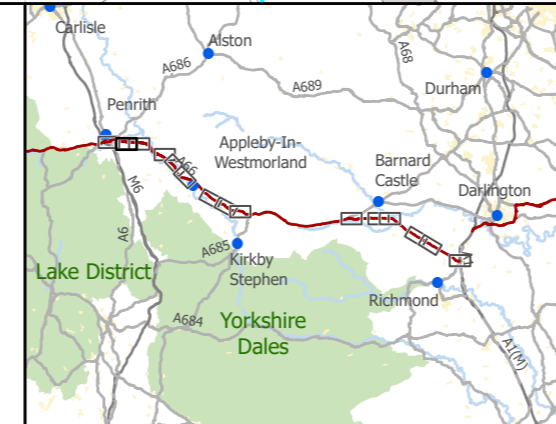
Kilometres
0 0.25 0.5

Scale @ A3: 1:10,000 | Project Ref No HE565627 | Stage: Stage 3
© Crown copyright and database rights (2022). All rights reserved. OS 100030649.
Contains public sector information licensed under the Open Government Licence v3.0.

Project Name A66 Northern Trans-Pennine Project			
Map Title Figure 6.18 River Corridor Survey, Macrophyte Survey, Aquatic Invertebrate Survey and White-clawed Crayfish Survey Scheme: 0102, M6 Junction 40 to Kemplay Bank Sheet 1 of 15			
Map Number Project	Originator	Volume	
HE565627	AMY	EBD	
Location		Type	Role
S00		MP	LB
S4		003328	
Suitability	Suitability Description		Revision
S4	FIT FOR STAGE APPROVAL		PO2



- Route Alignment
- Order Limits
- Named Watercourses (within 250m of Order Limits)
- Aquatic Invertebrate Survey
- Macrophyte Survey
- White-clawed Crayfish Survey
- Manual search & eDNA
- Manual search only
- eDNA only
- River Corridor Survey
- Downstream
- Upstream



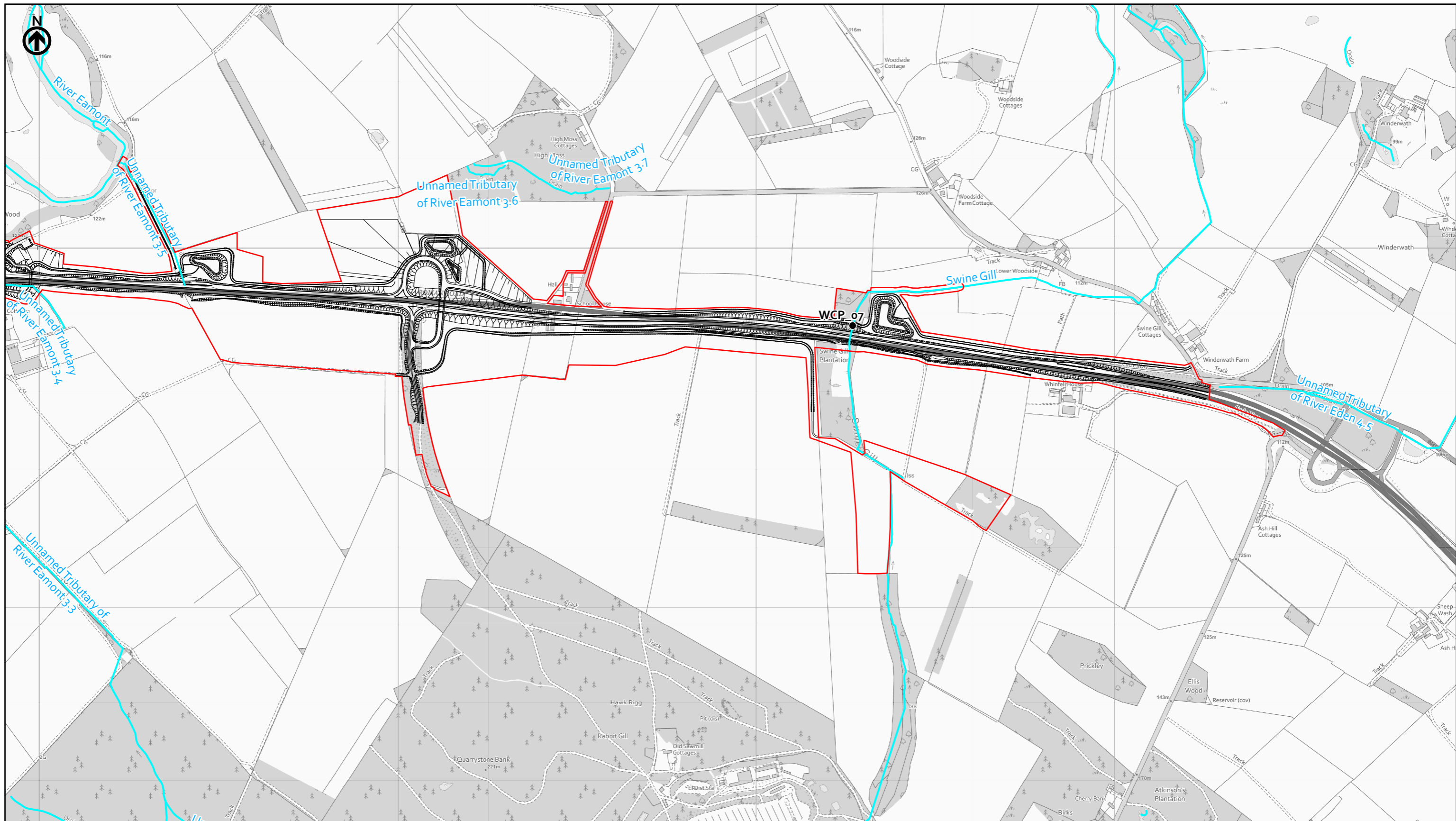
national highways 3 Piccadilly Place Manchester M1 3BN

PO2	First Issue				
	ZKOV	LHAN	THOU	AWAR	KWHA
	13/04/22	19/04/22	20/04/22	21/04/22	21/04/22
Revision	Created	Checked	Reviewed	Approved	Authorised

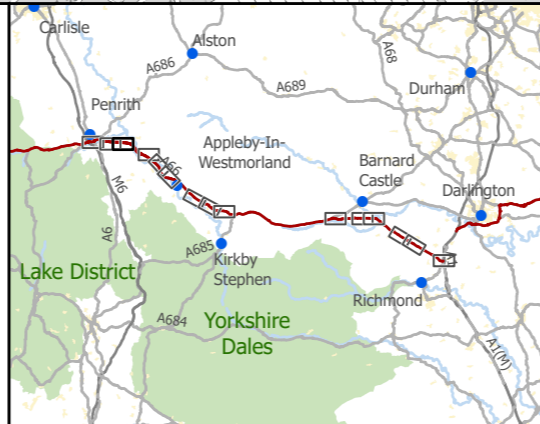
Kilometres
0 0.25 0.5

Scale @ A3: 1:10,000 | Project Ref No HE565627 | Stage: Stage 3
© Crown copyright and database rights (2022). All rights reserved. OS 100030649.
Contains public sector information licensed under the Open Government Licence v3.0.

Project Name A66 Northern Trans-Pennine Project			
Map Title Figure 6.18 River Corridor Survey, Macrophyte Survey, Aquatic Invertebrate Survey and White-clawed Crayfish Survey Scheme: 03, Temple Sowerby Sheet 2 of 15			
Map Number Project HE565627	Originator AMY	Volume EBD	
Location S00		Type MP	Role LB
Suitability S4	Suitability Description FIT FOR STAGE APPROVAL		Revision PO2



- Route Alignment
- ▭ Order Limits
- Named Watercourses (within 250m of Order Limits)
- Aquatic Invertebrate Survey
- Macrophyte Survey
- White-clawed Crayfish Survey
- Manual search & eDNA
- Manual search only
- eDNA only
- River Corridor Survey
- Downstream
- Upstream



national highways

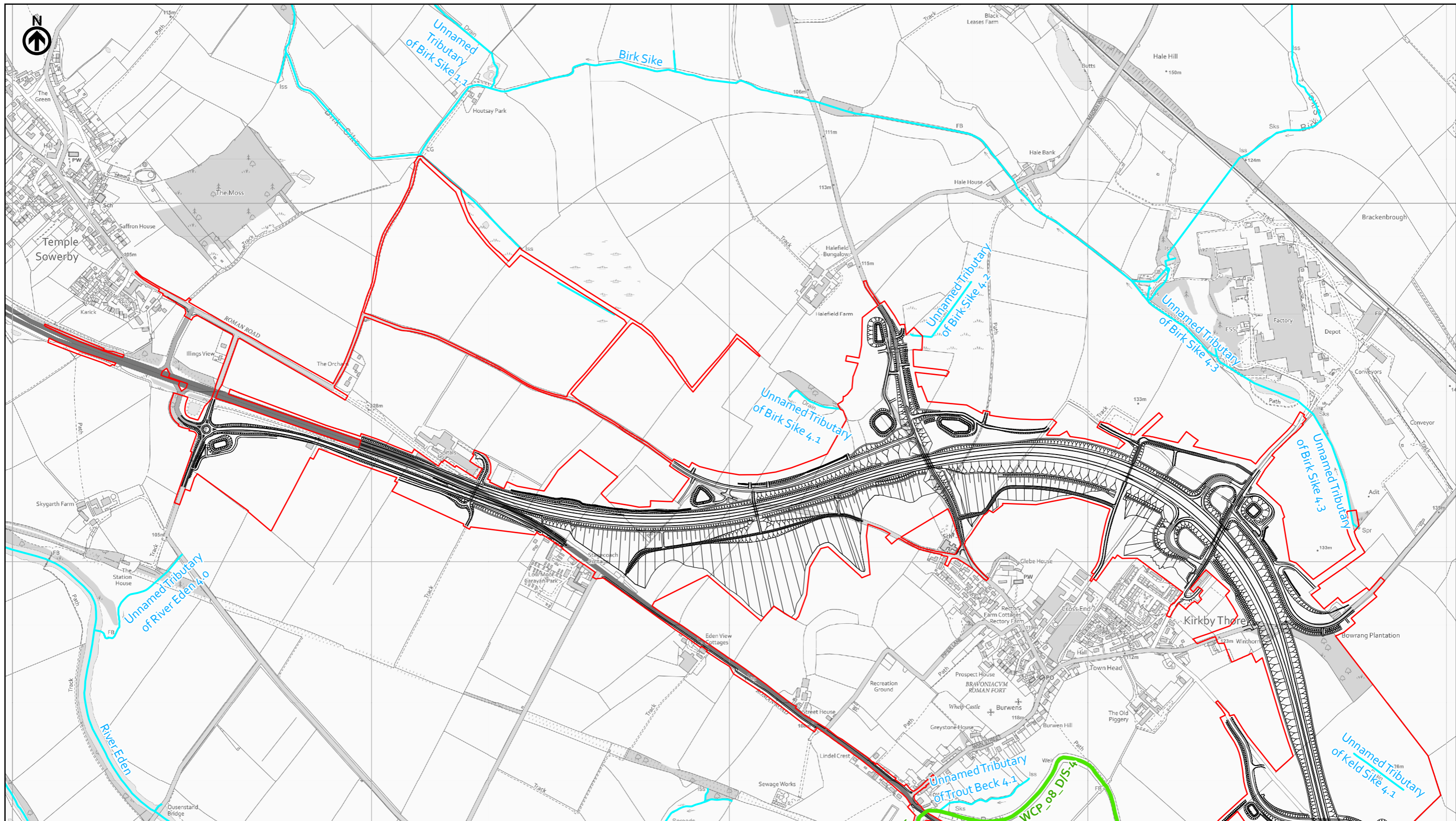
3 Piccadilly Place
Manchester
M1 3BN

PO2	First Issue				
	ZKOV	LHAN	THOU	AWAR	KWHA
	13/04/22	19/04/22	20/04/22	21/04/22	21/04/22
Revision	Created	Checked	Reviewed	Approved	Authorised

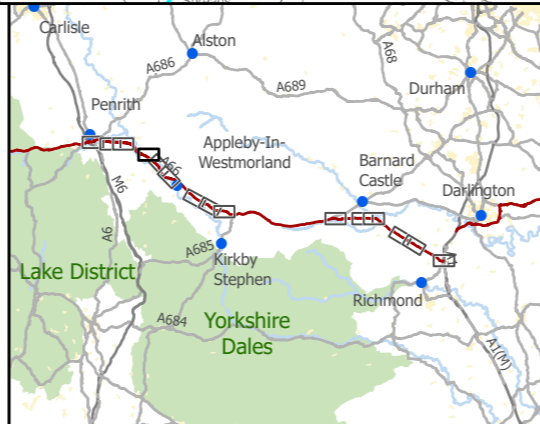
Kilometres
0 0.25 0.5

Scale @ A3: 1:10,000 | Project Ref No HE565627 | Stage: Stage 3
© Crown copyright and database rights (2022). All rights reserved. OS 100030649.
Contains public sector information licensed under the Open Government Licence v3.0.

Project Name A66 Northern Trans-Pennine Project			
Map Title Figure 6.18 River Corridor Survey, Macrophyte Survey, Aquatic Invertebrate Survey and White-clawed Crayfish Survey Scheme: 03, Temple Sowerby Sheet 3 of 15			
Map Number Project	Originator	Volume	
HE565627	AMY	EBD	
Location		Type	Role
S00		MP	LB
S4		003330	
Suitability	Suitability Description	Revision	
S4	FIT FOR STAGE APPROVAL	PO2	



- Route Alignment
- Order Limits
- Named Watercourses (within 250m of Order Limits)
- Aquatic Invertebrate Survey
- Macrophyte Survey
- White-clawed Crayfish Survey
- Manual search & eDNA
- Manual search only
- eDNA only
- River Corridor Survey
- Downstream
- Upstream



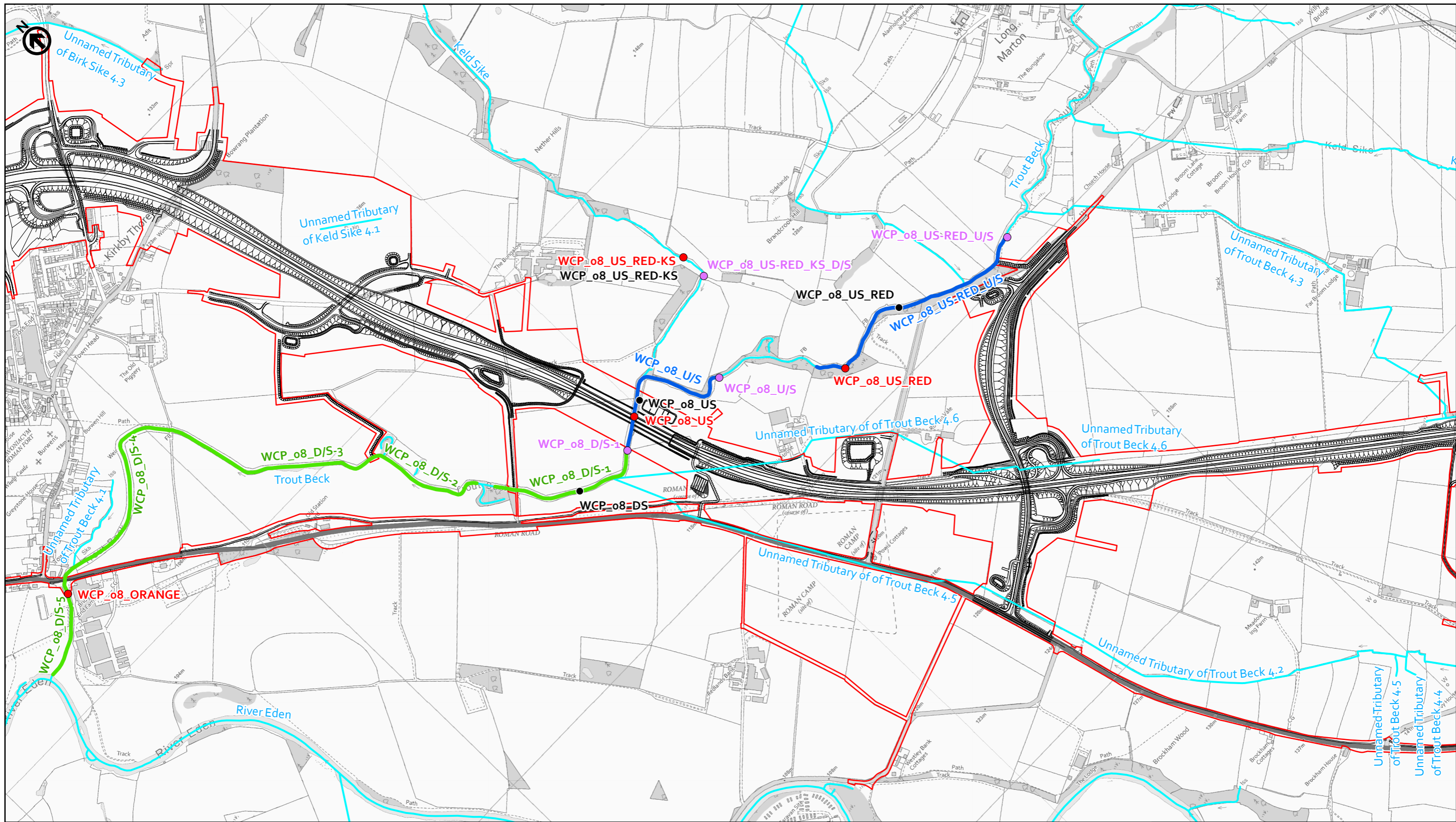
national highways 3 Piccadilly Place Manchester M1 3BN

PO2	First Issue	ZKOV	LHAN	THOU	AWAR	KWHA
		13/04/22	19/04/22	20/04/22	21/04/22	21/04/22
Revision	Created	Checked	Reviewed	Approved	Authorised	

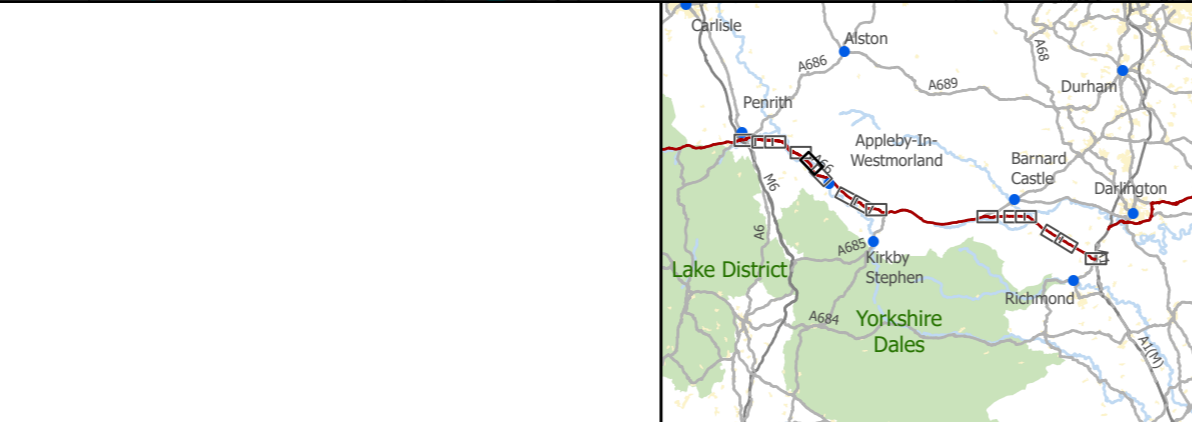
Kilometres
0 0.25 0.5

Scale @ A3: 1:10,000 | Project Ref No HE565627 | Stage: Stage 3
© Crown copyright and database rights (2022). All rights reserved. OS 100030649. Contains public sector information licensed under the Open Government Licence v3.0.

Project Name A66 Northern Trans-Pennine Project			
Map Title Figure 6.18 River Corridor Survey, Macrophyte Survey, Aquatic Invertebrate Survey and White-clawed Crayfish Survey Scheme: 0405, Temple Sowerby to Appleby Sheet 4 of 15			
Map Number Project	Originator	Volume	
HE565627	AMY	EBD	
Location		Type	Role
S00		MP	LB
Suitability		Revision	
S4		PO2	



- Route Alignment
- Order Limits
- Named Watercourses (within 250m of Order Limits)
- Aquatic Invertebrate Survey
- Macrophyte Survey
- White-clawed Crayfish Survey
- Manual search & eDNA
- Manual search only
- eDNA only
- River Corridor Survey
- Downstream
- Upstream



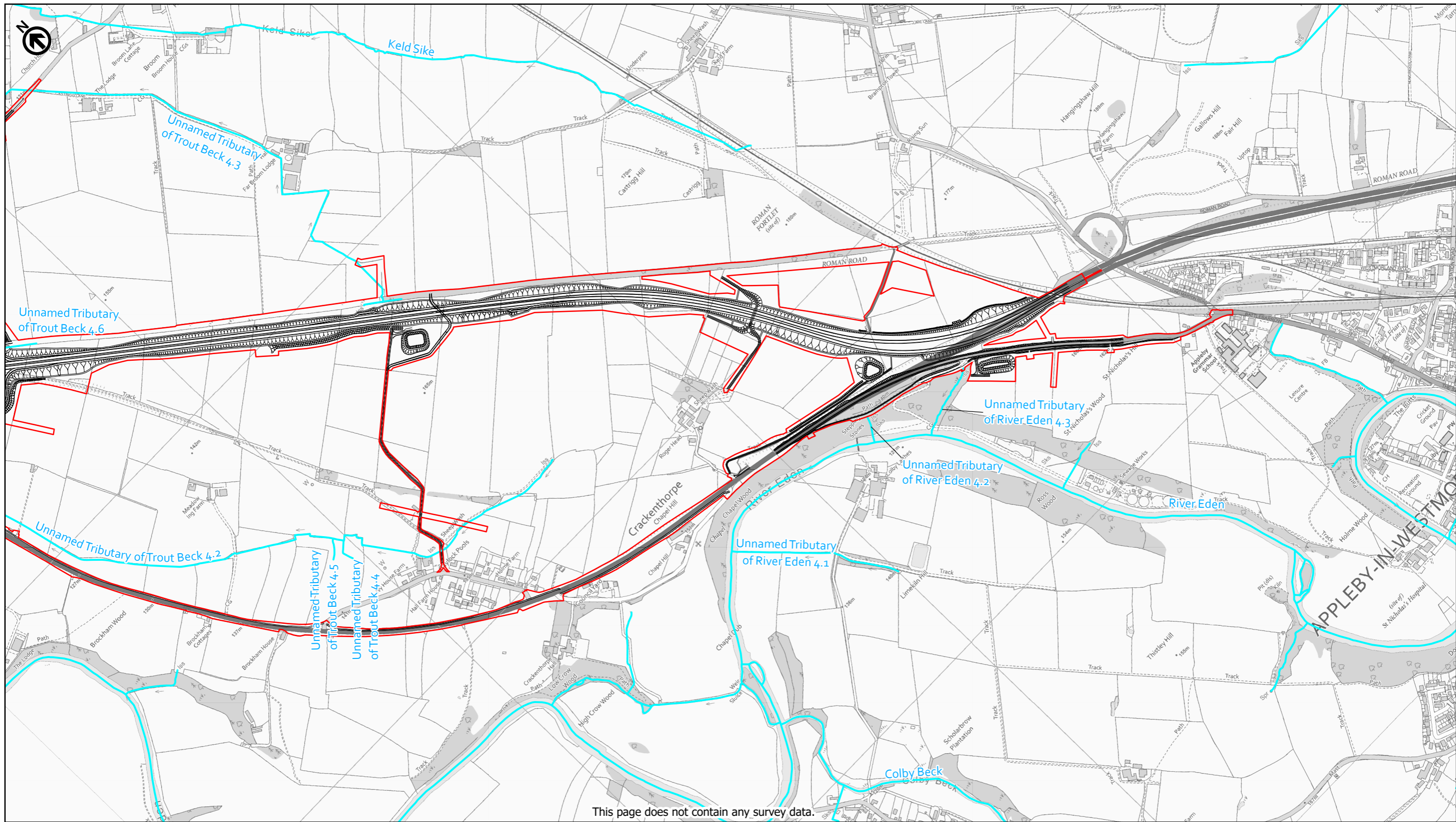
national highways | 3 Piccadilly Place
Manchester
M1 3BN

PO2	First Issue	ZKOV	LHAN	THOU	AWAR	KWHA
		13/04/22	19/04/22	20/04/22	21/04/22	21/04/22
Revision	Created	Checked	Reviewed	Approved	Authorised	

Kilometres
0 0.25 0.5

Scale @ A3: 1:10,000 | Project Ref No HE565627 | Stage: Stage 3
© Crown copyright and database rights (2022). All rights reserved. OS 100030649.
Contains public sector information licensed under the Open Government Licence v3.0.

Project Name A66 Northern Trans-Pennine Project			
Map Title Figure 6.18 River Corridor Survey, Macrophyte Survey, Aquatic Invertebrate Survey and White-clawed Crayfish Survey Scheme: 0405, Temple Sowerby to Appleby Sheet 5 of 15			
Map Number Project	Originator	Volume	
HE565627	AMY	EBD	
S00 Location	MP	LB	003332
Suitability	Suitability Description		Revision
S4	FIT FOR STAGE APPROVAL		PO2



This page does not contain any survey data.

- Route Alignment
- ▭ Order Limits
- Named Watercourses (within 250m of Order Limits)
- Aquatic Invertebrate Survey
- Macrophyte Survey
- White-clawed Crayfish Survey
- Manual search & eDNA
- Manual search only
- eDNA only
- River Corridor Survey
- Downstream
- Upstream



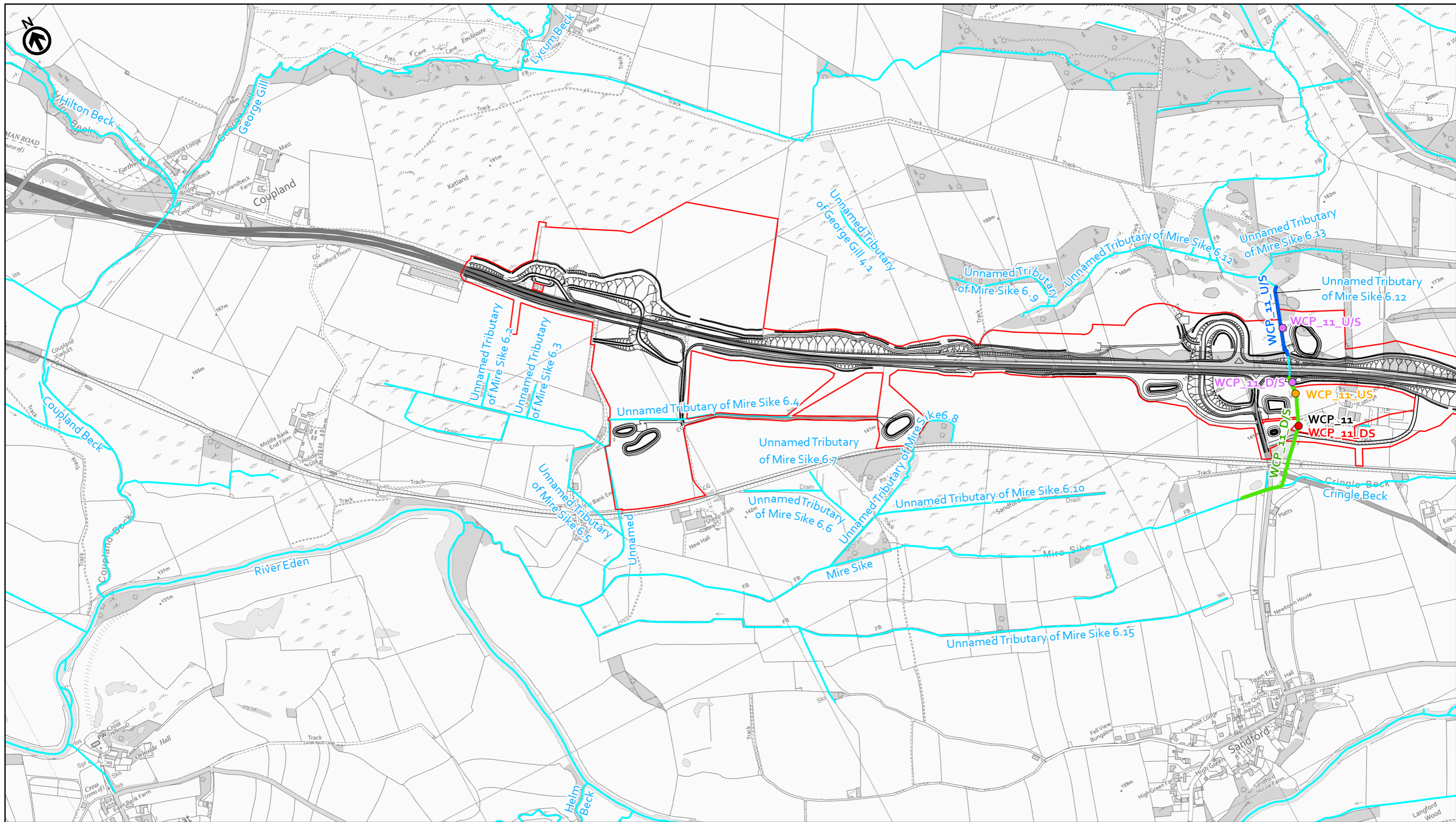
national highways 3 Piccadilly Place Manchester M1 3BN

PO2	First Issue				
	ZKOV	LHAN	THOU	AWAR	KWHA
	13/04/22	19/04/22	20/04/22	21/04/22	21/04/22
Revision	Created	Checked	Reviewed	Approved	Authorised


Kilometres
0 0.25 0.5

Scale @ A3: 1:10,000 | Project Ref No HE565627 | Stage: Stage 3
© Crown copyright and database rights (2022). All rights reserved. OS 100030649.
Contains public sector information licensed under the Open Government Licence v3.0.

Project Name A66 Northern Trans-Pennine Project			
Map Title Figure 6.18 River Corridor Survey, Macrophyte Survey, Aquatic Invertebrate Survey and White-clawed Crayfish Survey Scheme: 0405, Temple Sowerby to Appley Sheet 6 of 15			
Map Number Project	Originator	Volume	
HE565627	AMY	EBD	
Location		Type	Role
S00		MP	LB
Suitability	Suitability Description		Revision
S4	FIT FOR STAGE APPROVAL		PO2



- Route Alignment
- ▭ Order Limits
- Named Watercourses (within 250m of Order Limits)
- Aquatic Invertebrate Survey
- Macrophyte Survey
- White-clawed Crayfish Survey
- Manual search & eDNA
- Manual search only
- eDNA only
- River Corridor Survey
- Downstream
- Upstream



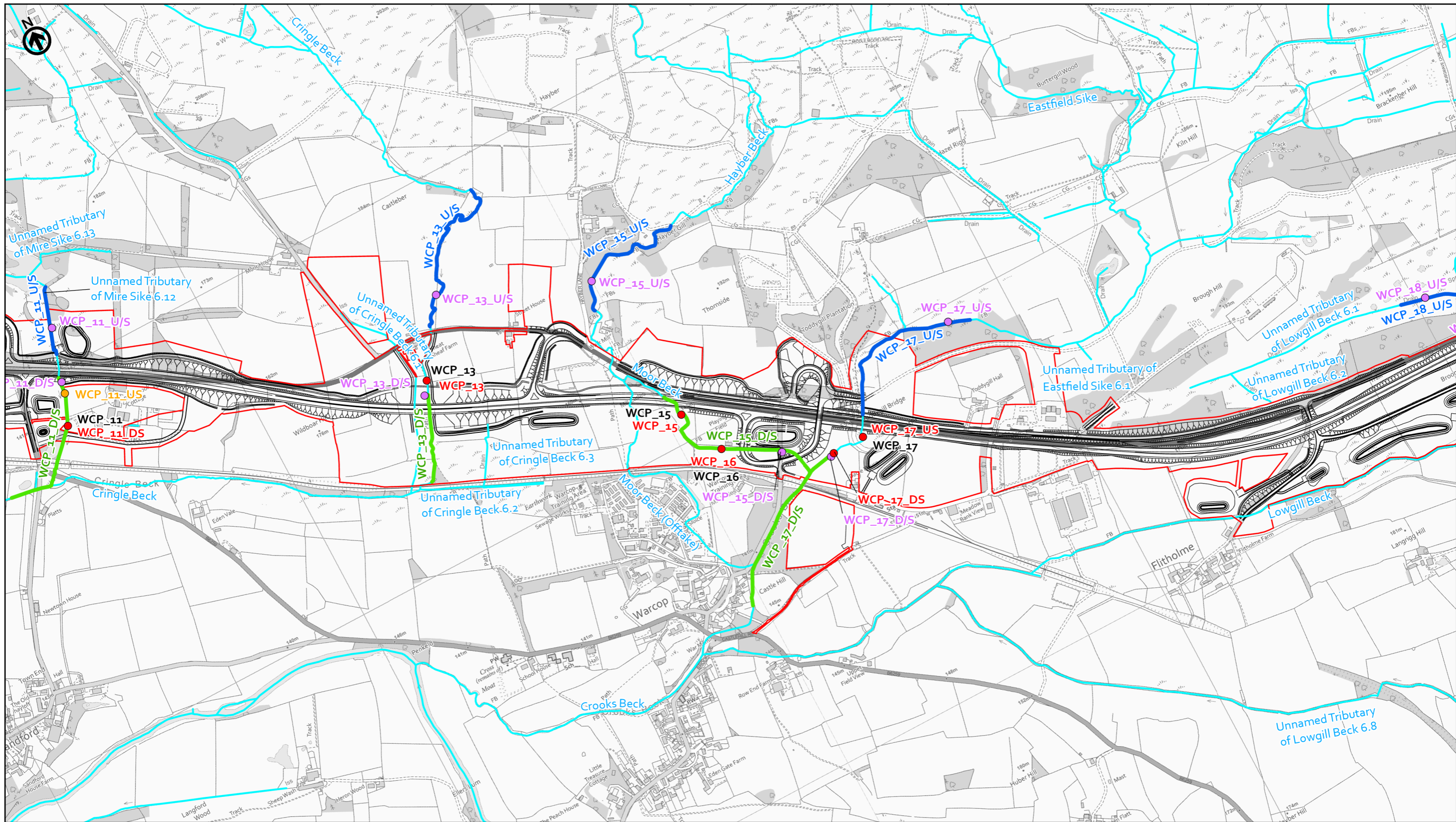
P03	Second Issue: Revised Order Limits				
	KBIG	CESL	AMAR	AWAR	KWHA
Revision	Created	Checked	Reviewed	Approved	Authorised
	19/04/23	19/04/23	19/04/23	16/05/23	16/05/23

national highways

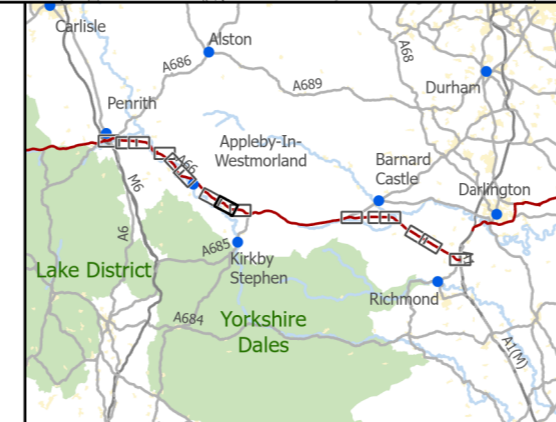
3 Piccadilly Place
Manchester
M1 3BN

Scale @ A3: 1:10,000 | Project Ref No HE565627 | Stage: Stage 3
© Crown copyright and database rights (2023). All rights reserved. OS 100030649.
Contains public sector information licensed under the Open Government Licence v3.0.

Project Name A66 Northern Trans-Pennine Project			
Map Title Figure 6.18 River Corridor Survey, Macrophyte Survey, Aquatic Invertebrate Survey and White-clawed Crayfish Survey Scheme: 06, Appleby to Brough Sheet 7 of 15			
Map Number Project	Originator	Volume	
HE565627	AMY	EBD	
Location		Type	Role
S00		MP	LB
Suitability		Revision	
S4		P03	



- Route Alignment
- ▭ Order Limits
- Named Watercourses (within 250m of Order Limits)
- Aquatic Invertebrate Survey
- Macrophyte Survey
- White-clawed Crayfish Survey
 - Manual search & eDNA
 - Manual search only
 - eDNA only
- River Corridor Survey
 - Downstream
 - Upstream



national highways

3 Piccadilly Place
Manchester
M1 3BN

P03	Second Issue: Revised Order Limits				
	KBIG	CESL	AMAR	AWAR	KWHA
	19/04/23	19/04/23	19/04/23	16/05/23	16/05/23
Revision	Created	Checked	Reviewed	Approved	Authorised

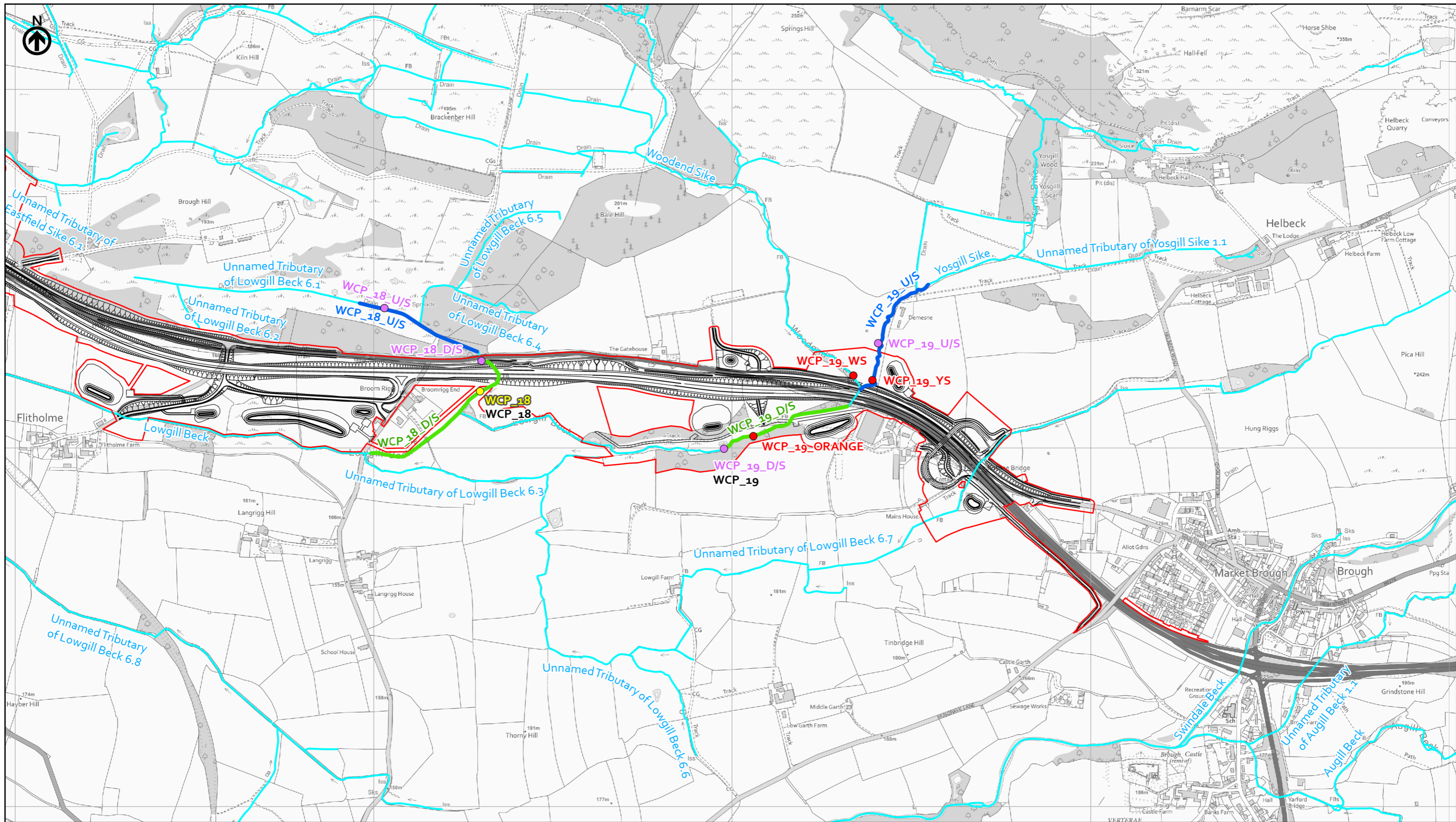
Kilometres
0 0.25 0.5

Scale @ A3: 1:10,000 | Project Ref No HE565627 | Stage: Stage 3
© Crown copyright and database rights (2023). All rights reserved. OS 100030649.
Contains public sector information licensed under the Open Government Licence v3.0.

Project Name
A66 Northern Trans-Pennine Project

Map Title
Figure 6.18
River Corridor Survey, Macrophyte Survey, Aquatic Invertebrate Survey and White-clawed Crayfish Survey
Scheme: 06, Appleby to Brough
Sheet 8 of 15

Map Number	Project	Originator	Volume
HE565627	-	AMY	EBD
S00		-	MP - LB - 003335
Location		Type	Role Number
Suitability	Suitability Description		Revision
S4	FIT FOR STAGE APPROVAL		P03



- Route Alignment
- ▭ Order Limits
- Named Watercourses (within 250m of Order Limits)
- Aquatic Invertebrate Survey
- Macrophyte Survey
- White-clawed Crayfish Survey
- Manual search & eDNA
- Manual search only
- eDNA only
- River Corridor Survey
- Downstream
- Upstream



national highways

3 Piccadilly Place
Manchester
M1 3BN

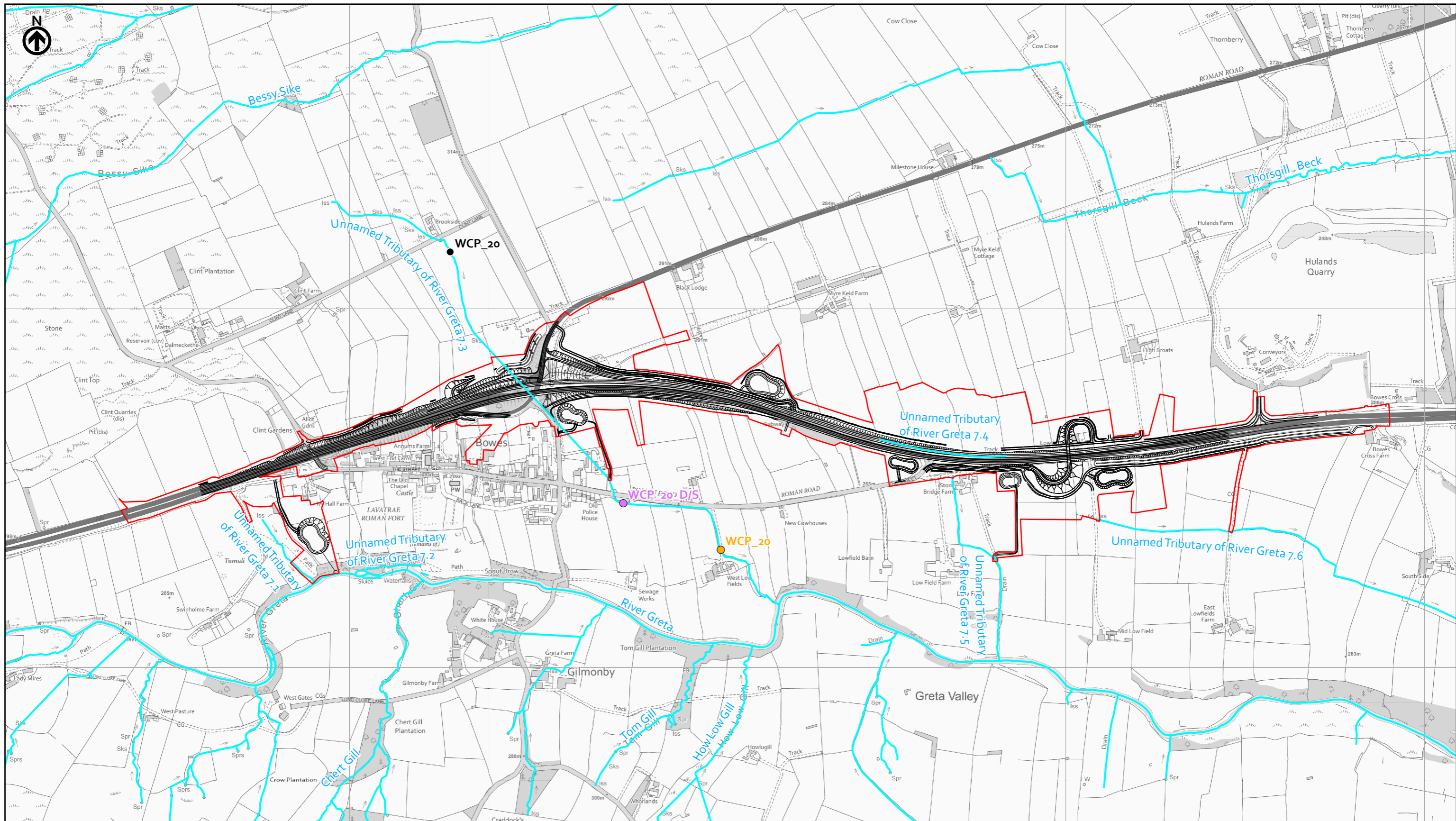
Second Issue: Revised Order Limits					
P03	KBIG	CESL	AMAR	AWAR	KWHA
	19/04/23	19/04/23	19/04/23	16/05/23	16/05/23
Revision	Created	Checked	Reviewed	Approved	Authorised

Kilometres

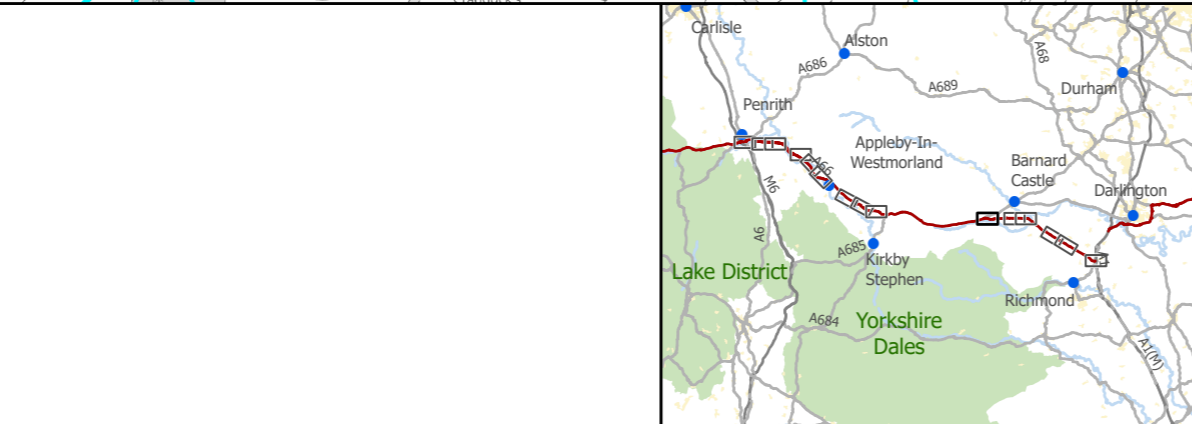
0 0.25 0.5

Scale @ A3: 1:10,000 | Project Ref No HE565627 | Stage: Stage 3
© Crown copyright and database rights (2023). All rights reserved. OS 100030649.
Contains public sector information licensed under the Open Government Licence v3.0.

Project Name A66 Northern Trans-Pennine Project			
Map Title Figure 6.18 River Corridor Survey, Macrophyte Survey, Aquatic Invertebrate Survey and White-clawed Crayfish Survey Scheme: 06, Appleby to Brough Sheet 9 of 15			
Map Number Project HE565627	Originator - AMY	Volume - EBD	
S00 Location		- MP - LB - 003336 Type Role Number	
Suitability S4	Suitability Description FIT FOR STAGE APPROVAL		Revision P03



- Route Alignment
- ▭ Order Limits
- Named Watercourses (within 250m of Order Limits)
- Aquatic Invertebrate Survey
- Macrophyte Survey
- White-clawed Crayfish Survey
- Manual search & eDNA
- Manual search only
- eDNA only
- River Corridor Survey
- Downstream
- Upstream



national highways

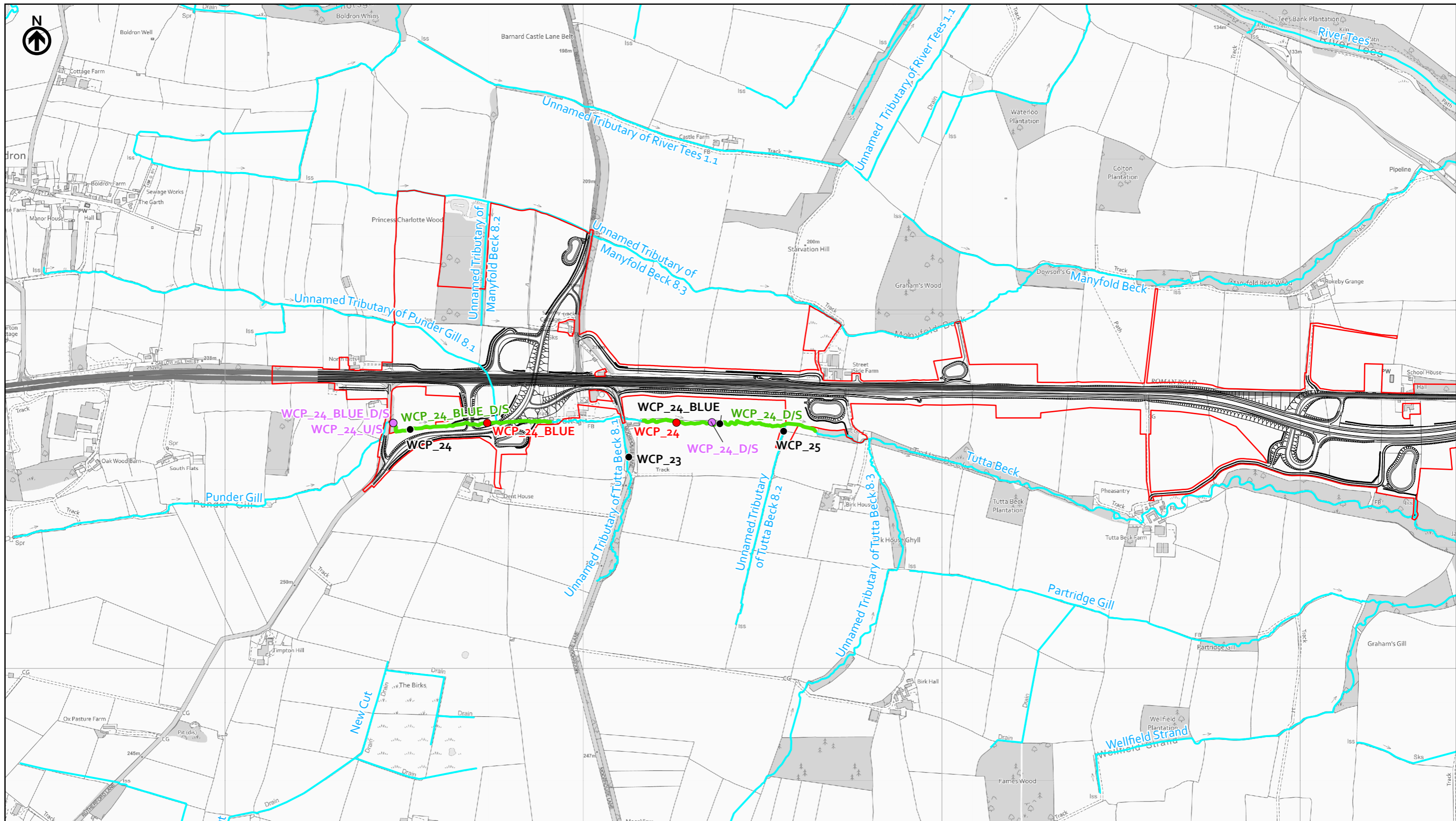
3 Piccadilly Place
Manchester
M1 3BN

PO2	First Issue				
	ZKOV	LHAN	THOU	AWAR	KWHA
	13/04/22	19/04/22	20/04/22	21/04/22	21/04/22
Revision	Created	Checked	Reviewed	Approved	Authorised

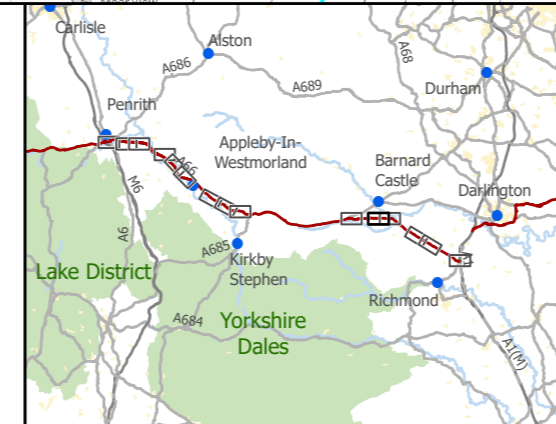
Kilometres
0 0.25 0.5

Scale @ A3: 1:10,000 | Project Ref No HE565627 | Stage: Stage 3
© Crown copyright and database rights (2022). All rights reserved. OS 100030649.
Contains public sector information licensed under the Open Government Licence v3.0.

Project Name A66 Northern Trans-Pennine Project			
Map Title Figure 6.18			
River Corridor Survey, Macrophyte Survey, Aquatic Invertebrate Survey and White-clawed Crayfish Survey			
Scheme: 07, Bowes Bypass			
Sheet 10 of 15			
Map Number Project	Originator	Volume	
HE565627	AMY	EBD	
S00	MP	LB	003337
Location	Type	Role	Number
Suitability S4	Suitability Description FIT FOR STAGE APPROVAL		Revision PO2



- Route Alignment
- ▭ Order Limits
- Named Watercourses (within 250m of Order Limits)
- Aquatic Invertebrate Survey
- Macrophyte Survey
- White-clawed Crayfish Survey
- Manual search & eDNA
- Manual search only
- eDNA only
- River Corridor Survey
- Downstream
- Upstream



national highways

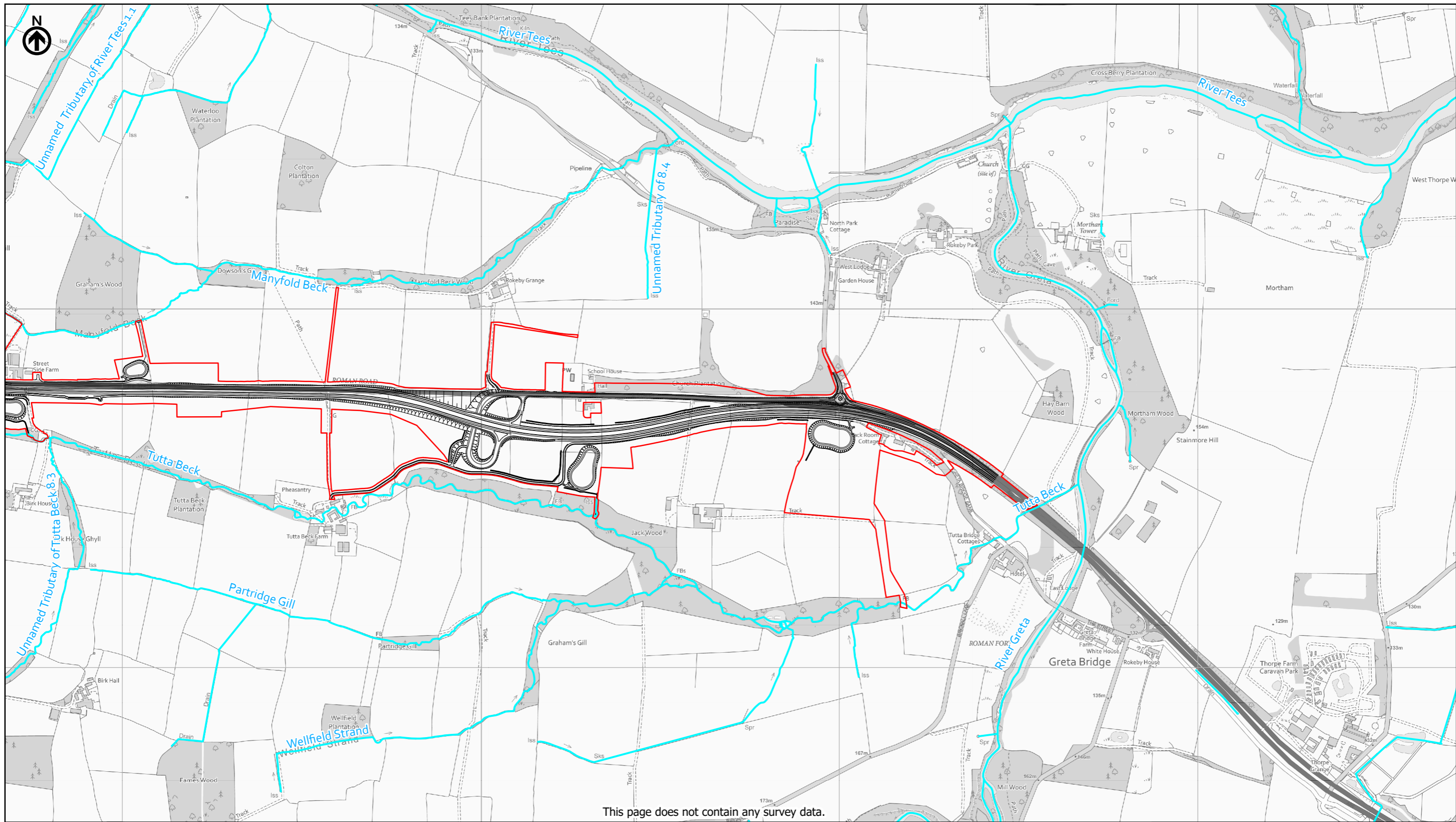
3 Piccadilly Place
Manchester
M1 3BN

PO2	First Issue				
	ZKOV	LHAN	THOU	AWAR	KWHA
	13/04/22	19/04/22	20/04/22	21/04/22	21/04/22
Revision	Created	Checked	Reviewed	Approved	Authorised

Kilometres
0 0.25 0.5

Scale @ A3: 1:10,000 | Project Ref No HE565627 | Stage: Stage 3
© Crown copyright and database rights (2022). All rights reserved. OS 100030649.
Contains public sector information licensed under the Open Government Licence v3.0.

Project Name A66 Northern Trans-Pennine Project			
Map Title Figure 6.18 River Corridor Survey, Macrophyte Survey, Aquatic Invertebrate Survey and White-clawed Crayfish Survey Scheme: 08, Cross Lanes to Rokeby Sheet 11 of 15			
Map Number Project	Originator	Volume	
HE565627	AMY	EBD	
Location		Type	Role
S00		MP	LB
Suitability		Revision	
S4		PO2	
FIT FOR STAGE APPROVAL			



This page does not contain any survey data.

- Route Alignment
- ▭ Order Limits
- Named Watercourses (within 250m of Order Limits)
- Aquatic Invertebrate Survey
- Macrophyte Survey
- White-clawed Crayfish Survey
- Manual search & eDNA
- Manual search only
- eDNA only
- River Corridor Survey
- Downstream
- Upstream



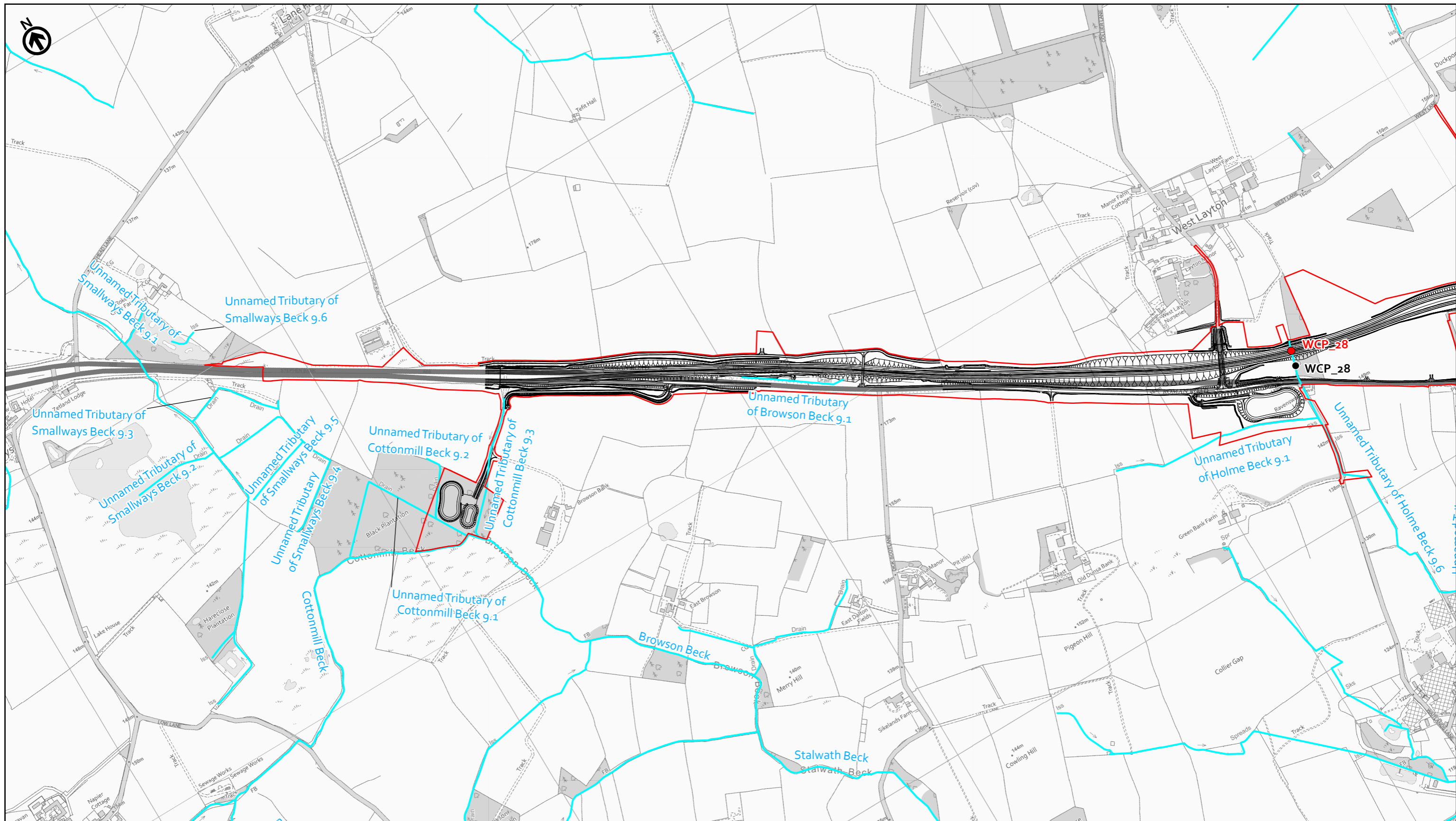
national highways 3 Piccadilly Place Manchester M1 3BN

PO2	First Issue				
	ZKOV	LHAN	THOU	AWAR	KWHA
	13/04/22	19/04/22	20/04/22	21/04/22	21/04/22
Revision	Created	Checked	Reviewed	Approved	Authorised

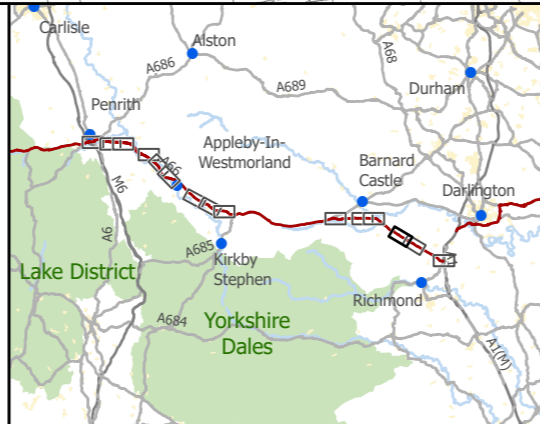
Kilometres
0 0.25 0.5

Scale @ A3: 1:10,000 | Project Ref No HE565627 | Stage: Stage 3
© Crown copyright and database rights (2022). All rights reserved. OS 100030649.
Contains public sector information licensed under the Open Government Licence v3.0.

Project Name A66 Northern Trans-Pennine Project			
Map Title Figure 6.18 River Corridor Survey, Macrophyte Survey, Aquatic Invertebrate Survey and White-clawed Crayfish Survey Scheme: 08, Cross Lanes to Rokeby Sheet 12 of 15			
Map Number Project	Originator	Volume	
HE565627	AMY	EBD	
Location S00		Type	Role
S00		MP	LB
S00		003339	
Suitability	Suitability Description		Revision
S4	FIT FOR STAGE APPROVAL		PO2



- Route Alignment
- ▭ Order Limits
- Named Watercourses (within 250m of Order Limits)
- Aquatic Invertebrate Survey
- Macrophyte Survey
- White-clawed Crayfish Survey
- Manual search & eDNA
- Manual search only
- eDNA only
- River Corridor Survey
- Downstream
- Upstream



national highways

3 Piccadilly Place
Manchester
M1 3BN

PO2	First Issue				
	ZKOV	LHAN	THOU	AWAR	KWHA
	13/04/22	19/04/22	20/04/22	21/04/22	21/04/22
Revision	Created	Checked	Reviewed	Approved	Authorised

Kilometres
0 0.25 0.5

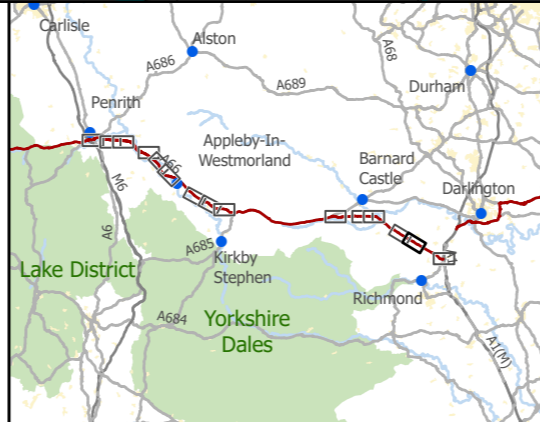

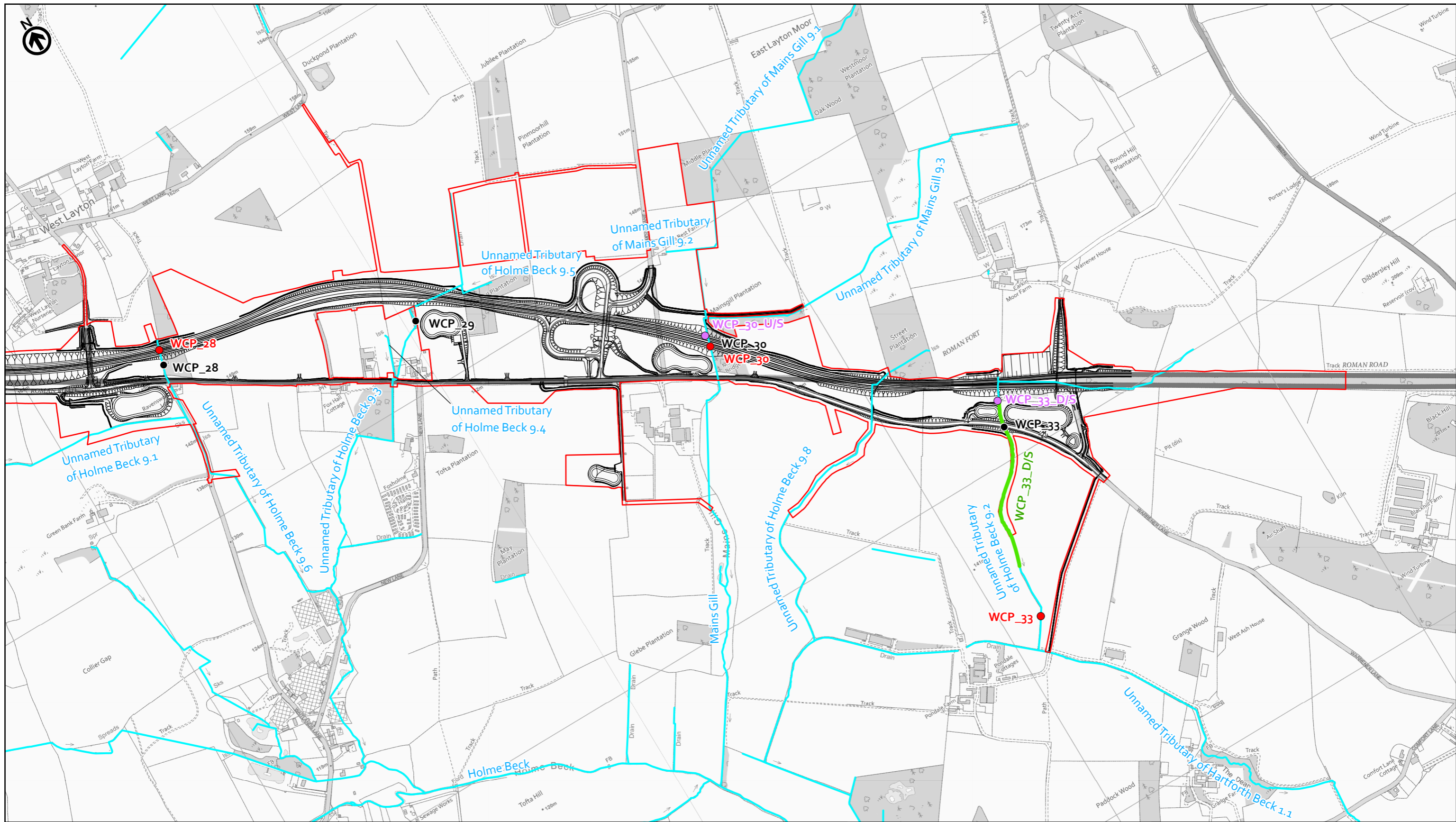
Scale @ A3: 1:10,000 | Project Ref No HE565627 | Stage: Stage 3
© Crown copyright and database rights (2022). All rights reserved. OS 100030649.
Contains public sector information licensed under the Open Government Licence v3.0.

Project Name
A66 Northern Trans-Pennine Project

Map Title
Figure 6.18
River Corridor Survey, Macrophyte Survey, Aquatic Invertebrate Survey and White-clawed Crayfish Survey
Scheme: 09, Stephen Bank to Carkin Moor
Sheet 13 of 15

Map Number	Project	Originator	Volume
HE565627	-	AMY	-
S00	-	MP	LB
Location		Type	Role

Suitability	Suitability Description	Revision
S4	FIT FOR STAGE APPROVAL	PO2



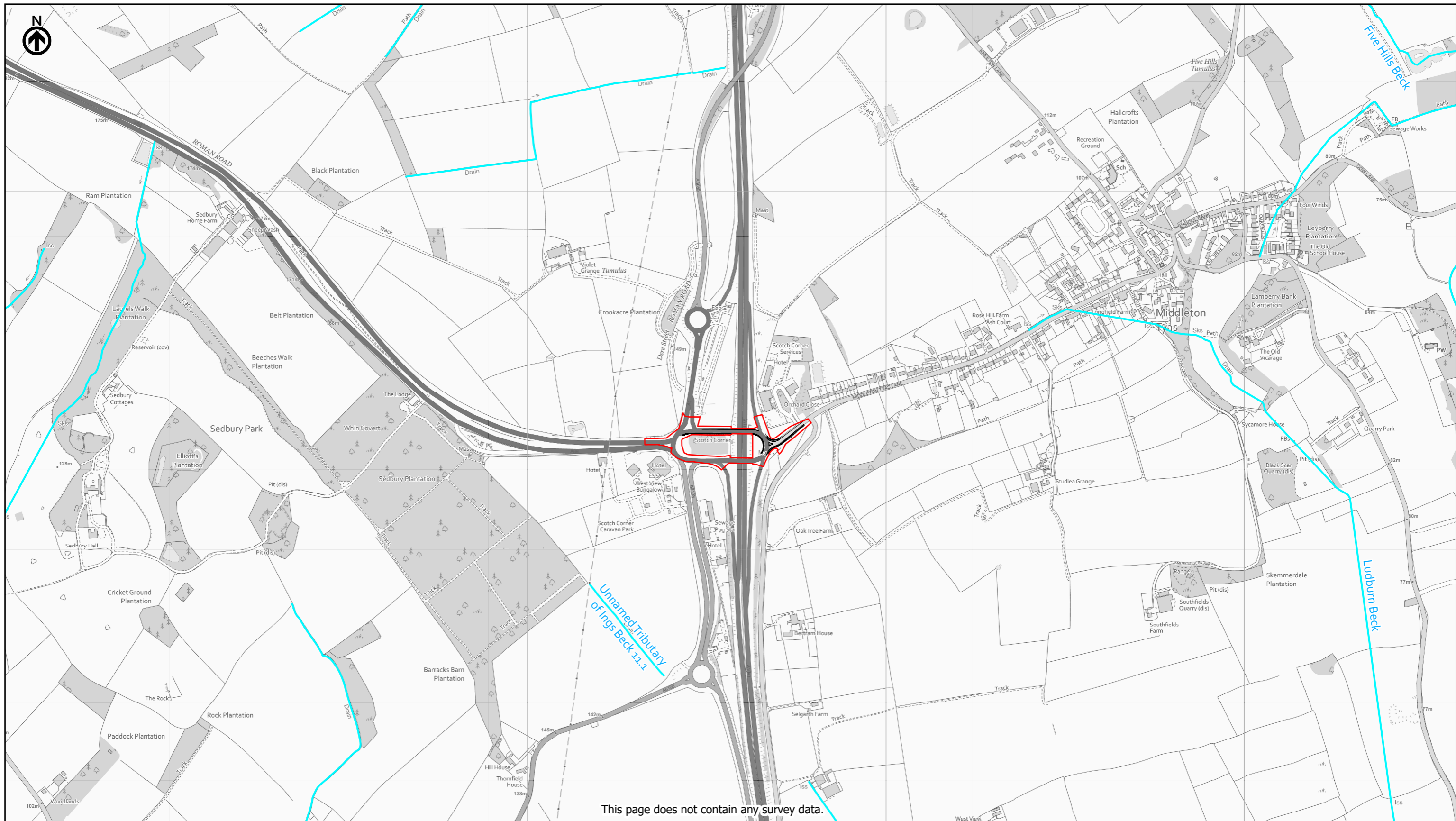
national highways 3 Piccadilly Place
Manchester M1 3BN

PO2	First Issue				
	ZKOV	LHAN	THOU	AWAR	KWHA
	13/04/22	19/04/22	20/04/22	21/04/22	21/04/22
Revision	Created	Checked	Reviewed	Approved	Authorised

Kilometres
0 0.25 0.5

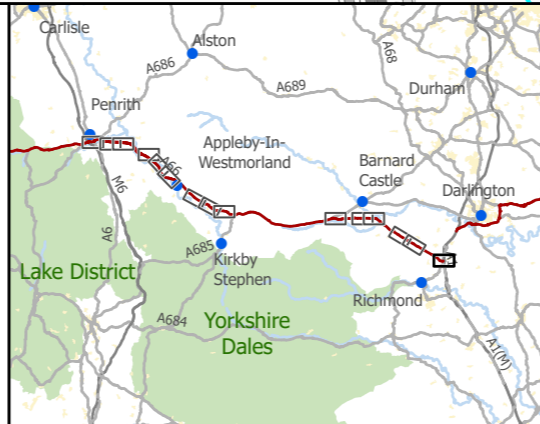
Scale @ A3: 1:10,000 | Project Ref No HE565627 | Stage: Stage 3
© Crown copyright and database rights (2022). All rights reserved. OS 100030649.
Contains public sector information licensed under the Open Government Licence v3.0.

Project Name A66 Northern Trans-Pennine Project			
Map Title Figure 6.18 River Corridor Survey, Macrophyte Survey, Aquatic Invertebrate Survey and White-clawed Crayfish Survey Scheme: 09, Stephen Bank to Carkin Moor Sheet 14 of 15			
Map Number Project	Originator	Volume	
HE565627	AMY	EBD	
Location S00		Type	Role
S00		MP	LB
Suitability S4		Revision 003341	
Suitability Description FIT FOR STAGE APPROVAL		Number PO2	



This page does not contain any survey data.

- Route Alignment
- ▭ Order Limits
- Named Watercourses (within 250m of Order Limits)
- Aquatic Invertebrate Survey
- Macrophyte Survey
- White-clawed Crayfish Survey
- Manual search & eDNA
- Manual search only
- eDNA only
- River Corridor Survey
- Downstream
- Upstream



national highways

3 Piccadilly Place
Manchester
M1 3BN

PO2	First Issue				
	ZKOV	LHAN	THOU	AWAR	KWHA
	13/04/22	19/04/22	20/04/22	21/04/22	21/04/22
Revision	Created	Checked	Reviewed	Approved	Authorised

Kilometres
0 0.25 0.5

Scale @ A3: 1:10,000 | Project Ref No HE565627 | Stage: Stage 3
© Crown copyright and database rights (2022). All rights reserved. OS 100030649.
Contains public sector information licensed under the Open Government Licence v3.0.

Project Name A66 Northern Trans-Pennine Project			
Map Title Figure 6.18 River Corridor Survey, Macrophyte Survey, Aquatic Invertebrate Survey and White-clawed Crayfish Survey Scheme: 11, A1(M) Junction 53 Scotch Corner Sheet 15 of 15			
Map Number HE565627	Project S00	Originator - AMY	Volume - EBD
Location		Type	Role
Suitability S4	Suitability Description FIT FOR STAGE APPROVAL		Revision PO2